

**ROUTE 51, HONOLULU-WAHIAWA  
ROUTE 52, HONOLULU-MILILANI-HALEIWA**

**OPERATOR'S GUIDE**

Revised: 5/14/25

<b>WESTBOUND: 51 – Alapai Transit Center to Wahiawa</b>	<b>EASTBOUND: 51 – Wahiawa to Alapai Transit Center</b>
<p>From Alapai Transit Center,  <b>exit rt</b> Alapai,  <b>If</b> Beretania onto King,  <b>merge</b> two lanes to the left,  <b>If</b> Dillingham onto Kamehameha,  <b>merge</b> to the far left after passing stop at Kamehameha/Middle,  continue onto Nimitz,  <b>veer If</b> to continue onto Kamehameha after passing stop at Valkenburgh,  <b>merge</b> to the far left after passing stop at Kamehameha/Acacia (Sam's Club),  <b>If</b> into LCC bus stop,  continue on Farrington,  <b>veer</b> to the far right lane,  <b>take</b> on-ramp to continue onto Kamehameha to Wahiawa,  <b>rt</b> Waipio Uka,  <b>If</b> Ukee,  <b>If</b> Ka Uka,  <b>rt</b> Kamehameha,  <b>rt</b> Lanikuhana,  <b>If</b> Meheula Pkwy (into the "BUS ONLY) lane, proceed cautiously to the appropriate westbound bus bay at the Mililani Transit Center,  <b>If</b> Meheula Pkwy,  <b>rt</b> Kamehameha,  <b>rt</b> California,  <b>merge</b> to the far left lane after passing Lehua,  <b>If</b> Cane,  <b>If</b> Center,  <b>If</b> into the Wahiawa Transit Center to Stop 5.</p>	<p>From the Wahiawa Transit Center,  <b>exit rt</b> California,  <b>merge</b> to the center lane after passing stop at Mango,  <b>If</b> Kamehameha,  <b>If</b> Meheula Pkwy to the appropriate eastbound bus bay at the Mililani Transit Center,  continue on Meheula Pkwy,  <b>rt</b> Lanikuhana,  <b>If</b> Kamehameha,  <b>If</b> Ka Uka,  <b>rt</b> Ukee,  <b>rt</b> Waipio Uka,  <b>If</b> Kamehameha,  <b>merge</b> to the far left lane after passing stop at Lumiauu (Waikele),  <b>take</b> EXIT 99 "PEARL CITY EAST" onto Farrington,  onto Kamehameha,  <b>merge If</b> one lane after passing stop at Honomanu (Forty Niner Restaurant),  continue on Kamehameha,  <b>merge If</b> one lane after passing stop at Center,  continue onto Nimitz,  <b>merge</b> three lanes to the left after passing stop at Lagoon,  <b>take</b> on-ramp to "DILLINGHAM BLVD," onto Kamehameha,  onto Dillingham,  <b>rt</b> King,  <b>merge</b> to the far left lane after passing King/Punchbowl,  <b>If</b> into the Alapai Transit Center. , (use Diamond Head Lanes)</p>

**ROUTE 51, HONOLULU-WAHIAWA  
ROUTE 52, HONOLULU-MILILANI-HALEIWA**

**OPERATOR'S GUIDE**

Revised: 5/14/25

<b>WESTBOUND: 51 – Alapai Transit Center to Wahiawa Heights</b>	<b>EASTBOUND: 51 – Wahiawa Heights to Alapai Transit Center</b>
<p>From Alapai Transit Center exit rt Alapai,  <b>If</b> Beretania onto King,  <b>merge</b> two lanes to the left,  <b>If</b> Dillingham onto Kamehameha,  <b>merge</b> to the far left after passing stop at Kamehameha/Middle,  continue onto Nimitz,  <b>veer</b> If to continue onto Kamehameha after passing stop at Valkenburgh,  <b>merge</b> to the far left after passing stop at Kamehameha/Acacia (Sam's Club),  <b>If</b> into LCC bus stop,  continue on Farrington,  <b>veer</b> to the far right lane,  <b>take</b> on-ramp to continue onto Kamehameha to Wahiawa,  <b>rt</b> Waipio Uka,  <b>If</b> Ukee,  <b>If</b> Ka Uka,  <b>rt</b> Kamehameha,  <b>rt</b> Lanikuhana,  <b>If</b> Meheula Pkwy (into the "BUS ONLY) lane, proceed cautiously to the appropriate westbound bus bay at the Mililani Transit Center,  <b>If</b> Meheula Pkwy,  <b>rt</b> Kamehameha,  <b>rt</b> California,  <b>merge</b> to the far left lane after passing Lehua,  <b>If</b> into the Wahiawa Transit Center to Stop 2,  <b>exit rt</b> Center,  <b>rt</b> Cane,  <b>If</b> California to terminus at California/Grandview.</p>	<p>Mauka on California,  <b>If</b> Puninoni,  <b>If</b> Nonohe,  <b>rt</b> California,  <b>rt</b> Cane,  <b>If</b> Center,  <b>If</b> into the Wahiawa Transit Center to Stop 5,  <b>exit rt</b> California,  <b>merge</b> to the center lane after passing stop at Mango,  <b>If</b> Kamehameha,  <b>If</b> Meheula Pkwy to the appropriate eastbound bus bay at the Mililani Transit Center,  continue on Meheula Pkwy,  <b>rt</b> Lanikuhana,  <b>If</b> Kamehameha,  <b>If</b> Ka Uka,  <b>rt</b> Ukee,  <b>rt</b> Waipio Uka,  <b>If</b> Kamehameha,  <b>merge</b> to the far left lane after passing stop at Lumiaua (Waikele),  <b>take</b> EXIT 99 "PEARL CITY EAST" onto Farrington onto Kamehameha,  <b>merge If</b> one lane after passing stop at Honomanu (Forty Niner Restaurant),  continue on Kamehameha,  <b>merge If</b> one lane after passing stop at Center,  continue onto Nimitz,  <b>merge</b> three lanes to the left after passing stop at Lagoon,  <b>take</b> on-ramp to "DILLINGHAM BLVD" onto Kamehameha onto Dillingham,  <b>rt</b> King,  <b>merge</b> to the far left lane after passing King/Punchbowl,  <b>If</b> into the Alapai Transit Center. , (use Diamond Head Lanes)</p>

**ROUTE 51, HONOLULU-WAHIAWA  
ROUTE 52, HONOLULU-MILILANI-HALEIWA**

**OPERATOR'S GUIDE**

Revised: 5/14/25

<b>WESTBOUND: 51 – Ala Moana Center to Wahiawa Heights</b>	<b>EASTBOUND: 51– Wahiawa Heights to Ala Moana Center</b>
<p>From terminus at Kona/Piikoi service stop nearside Kona Iki, <b>If</b> Kona Iki, <b>If</b> Kapiolani, <b>rt</b> South, <b>rt</b> King, <b>If</b> into the Alapai Transit Center to Stop 1, , (use Diamond Head Lanes) <b>exit rt</b> Alapai, <b>If</b> Beretania onto King, <b>merge</b> two lanes to the left, <b>If</b> Dillingham onto Kamehameha, <b>merge</b> to the far left after passing stop at Kamehameha/Middle, continue onto Nimitz, <b>veer If</b> to continue onto Kamehameha after passing stop at Valkenburgh, <b>merge</b> to the far left after passing stop at Kamehameha/Acacia (Sam's Club), <b>If</b> into LCC bus stop, continue on Farrington, <b>veer</b> to the far right lane, <b>take</b> on-ramp to continue onto Kamehameha to Wahiawa, <b>rt</b> Waipio Uka, <b>If</b> Ukee, <b>If</b> Ka Uka, <b>rt</b> Kamehameha, <b>rt</b> Lanikuhana, <b>If</b> Meheula Pkwy (into the "BUS ONLY) lane, proceed cautiously to the appropriate westbound bus bay at the Mililani Transit Center, <b>If</b> Meheula Pkwy, <b>rt</b> Kamehameha, <b>rt</b> California, <b>merge</b> to the far left lane after passing Lehua, <b>If</b> into the Wahiawa Transit Center to Stop 2, <b>exit rt</b> Center, <b>rt</b> Cane, <b>If</b> California to terminus at California/Grandview.</p>	<p>Mauka on California, <b>If</b> Puninoni, <b>If</b> Nonohe, <b>rt</b> California, <b>rt</b> Cane, <b>If</b> Center, <b>If</b> into the Wahiawa Transit Center to Stop 5, <b>exit rt</b> California, <b>merge</b> to the center lane after passing stop at Mango, <b>If</b> Kamehameha, <b>If</b> Meheula Pkwy to the appropriate eastbound bus bay at the Mililani Transit Center, continue on Meheula Pkwy, <b>rt</b> Lanikuhana, <b>If</b> Kamehameha, <b>If</b> Ka Uka, <b>rt</b> Ukee, <b>rt</b> Waipio Uka, <b>If</b> Kamehameha, <b>merge</b> to the far left lane after passing stop at Lumiauu (Waikele), <b>take</b> EXIT 99 "PEARL CITY EAST" onto Farrington, onto Kamehameha, <b>merge If</b> one lane after passing stop at Honomanu (Forty Niner Restaurant), continue on Kamehameha, <b>merge If</b> one lane after passing stop at Center, continue onto Nimitz, <b>merge</b> three lanes to the left after passing stop at Lagoon, <b>take</b> on-ramp to "DILLINGHAM BLVD" onto Kamehameha onto Dillingham, <b>rt</b> King, <b>rt</b> Kapiolani, <b>rt</b> Pensacola, <b>If</b> Waimanu, <b>If</b> Piikoi, <b>rt</b> Kona to terminus.</p>

**ROUTE 51, HONOLULU-WAHIAWA**  
**ROUTE 52, HONOLULU-MILILANI-HALEIWA**

**OPERATOR'S GUIDE**


Revised: 5/14/25

<b>WESTBOUND: 51– Ala Moana Center to Wahiawa</b>	<b>EASTBOUND: 51– Wahiawa to Ala Moana Center</b>
<p>Regular <b>WESTBOUND</b> Route 51 from Ala Moana to California/Kamehameha,  <b>merge</b> to the far left lane after passing Lehua,  <b>If</b> Cane,  <b>If</b> Center,  <b>If</b> into the Wahiawa Transit Center to Stop 5.</p>	<p>From the Wahiawa Transit Center Stop 5,  <b>exit rt</b> California,  <b>merge</b> to the center lane after passing stop at Mango,  <b>If</b> Kamehameha,  <b>If</b> Meheula Pkwy to the appropriate eastbound bus bay at the Mililani Transit Center,  continue on Meheula Pkwy,  <b>rt</b> Lanikuhana,  <b>If</b> Kamehameha,  <b>If</b> Ka uka,  <b>rt</b> Ukee,  <b>rt</b> Waipio Uka,  <b>If</b> Kamehameha,  <b>merge</b> to the far left lane after passing stop at Lumiauau (Waikele),  <b>take</b> EXIT 99 “PEARL CITY EAST” onto Farrington,  onto Kamehameha,  <b>merge If</b> one lane after passing stop at Honomanu (Forty Niner Restaurant),  continue on Kamehameha,  <b>merge If</b> one lane after passing stop at Center,  continue onto Nimitz,  <b>merge</b> three lanes to the left after passing stop at Lagoon,  <b>take</b> on-ramp to “DILLINGHAM BLVD” onto Kamehameha,  onto Dillingham,  <b>rt</b> King,  <b>rt</b> Kapiolani,  <b>rt</b> Pensacola,  <b>If</b> Waimanu,  <b>If</b> Piikoi,  <b>rt</b> Kona to terminus.</p>

**ROUTE 51, HONOLULU-WAHIAWA  
ROUTE 52, HONOLULU-MILILANI-HALEIWA**

**OPERATOR'S GUIDE**

Revised: 5/14/25

<p><b>WESTBOUND: 52 – Ala Moana Center/Kona to Mililani/Haleiwa</b></p>	<p>CONTINUED:</p>
<p>From terminus at Kona/Piikoi service stop nearside Kona Iki, <b>If</b> Kona Iki, <b>If</b> Kapiolani, <b>rt</b> South, <b>rt</b> King, <b>If</b> into the Alapai Transit Center to Stop 1, (use Diamond Head Lanes) <b>exit rt</b> Alapai, <b>If</b> Beretania onto King, <b>merge If</b> two lanes, <b>If</b> Dillingham onto Kamehameha, <b>merge If</b> one lane after passing stop at Kamehameha/Middle, <b>take</b> on-ramp to H-1 WEST <i>(Do not travel in the left lane on H-1 or H-2 during non-peak hours unless absolutely necessary. Utilize the HOV LANE during HOV hours while traveling on H-1 or H-2. For safety purposes, if your bus is unable to maintain the minimum speed required for the HOV lane on H-2 utilize the right lane.),</i> <b>take</b> on-ramp to H-2 NORTH, <b>take</b> EXIT 5A "MILILANI MAUKA" onto Meheula Pkwy, <b>merge</b> immediately to the far left lane, <b>If</b> Ainamakua at traffic light, <b>If</b> Makaikai at stop sign, <b>If</b> Ukuwai at stop sign to Mililani Park &amp; Ride, <b>rt</b> Ainamakua at stop sign, <b>rt</b> Meheula Pkwy at traffic light, <b>merge</b> to far left lane into "BUS ONLY" lane after passing stop at Meheula/Hookelewaa, <b>cross</b> Meheula Pkwy into Mililani Transit Center to the appropriate stop, <b>cross</b> Meheula Pkwy to continue to Kamehameha, <b>rt</b> Kamehameha, <b>rt</b> California,</p>	<p><b>merge</b> to the far left lane after passing Lehua, <b>If</b> into the Wahiawa Transit Center to Stop 2, <b>exit rt</b> Center, <b>If</b> Cane, <b>If</b> Kilani, <b>rt</b> Kamehameha to Joseph P Leong By-pass Rd intersection traffic light, <b>If</b> at traffic light to continue on Kamehameha, <b>veer right</b> at Weed Circle to continue on Kamehameha through Haleiwa Town, <b>rt</b> Joseph P Leong By-pass Rd, <b>rt</b> Kamehameha at next traffic light, <b>veer left</b> to enter Weed Circle and proceed to terminus at Weed Circle/Kaukonahua (Stop #2206).</p>
<p>CONTINUED: </p>	

**ROUTE 51, HONOLULU-WAHIAWA  
ROUTE 52, HONOLULU-MILILANI-HALEIWA**

**OPERATOR'S GUIDE**


Revised: 5/14/25

<b>WESTBOUND: 52 – Ala Moana Center/Kona to Mililani/Wahiawa</b>	<b>EASTBOUND: 52 – Wahiawa/Mililani to Ala Moana Center</b>
<p>Regular <b>WESTBOUND</b> Route 52 to California/Kamehameha,  <b>merge</b> to the far left lane after passing Lehua,  <b>If</b> Cane,  <b>If</b> Center,  <b>If</b> into the Wahiawa Transit Center to Stop 6.</p>	<p>From the Wahiawa Transit Center <b>exit rt</b> California,  <b>merge If</b> one lane after passing stop at California/Mango,  <b>If</b> Kamehameha,  <b>merge</b> to the far left lane after passing stop at Kamehameha/Kuahelani (McDonald's),  <b>If</b> Meheula Pkwy,  service appropriate stop at Mililani Transit Center,  <b>merge</b> to the far left lane after passing stop at Meheula/Kuahelani,  continue to Mililani Mauka,  <b>If</b> Ainamakua at traffic light,  <b>If</b> Makaikai at stop sign,  <b>If</b> Ukuwai at stop sign to Mililani Park &amp; Ride,  <b>rt</b> Ainamakua at stop sign,  <b>rt</b> Meheula Pkwy at traffic light,  <b>cross</b> over H-2 overpass,  <b>take</b> on-ramp to H-2 SOUTH (<i>Do not travel in the left lane on H-1 or H-2 during non-peak hours unless absolutely necessary. Utilize the HOV LANE during HOV hours while traveling on H-2 SOUTH.</i>),  onto H-1 EAST (<i>If open, utilize ZIPPER LANE at the H-1/H-2 Merge or the Radford Dr Crossover. If not, utilize HOV LANE. To exit ZIPPER LANE, merge rt one lane after passing last ZIPPER LANE entrance [just after Radford Dr overpass]. Remain in right lane to take “EXPRESS LANE EXIT” to continue on viaduct.</i>),  <b>take</b> EXIT 18B “MIDDLE ST/DILLINGHAM BLVD”  onto Kamehameha,  onto Dillingham,  <b>rt</b> King,  <b>rt</b> Kapiolani,  <b>rt</b> Pensacola,  <b>If</b> Waimanu,  <b>If</b> Piikoi,  <b>rt</b> Kona to terminus.</p>

**ROUTE 51, HONOLULU-WAHIWA  
ROUTE 52, HONOLULU-MILILANI-HALEIWA**

**OPERATOR'S GUIDE**


Revised: 5/14/25

<b>EASTBOUND: 52 – Haleiwa/Mililani to Ala Moana Center</b>	<b>CONTINUED:</b>
<p>From terminus at Weed Circle/Kaukonahua Rd (Stop #2206), continue on Kamehameha, <b>veer right</b> to take EXIT “WAHIWA HONOLULU”, to continue on Kamehameha, <b>If</b> Kilani at 7-Eleven, <b>rt</b> Cane, <b>rt</b> Center, <b>If</b> into the Wahiawa Transit Center to Stop 6, <b>exit rt</b> California, <b>merge If</b> one lane after passing stop at California/Mango, <b>If</b> Kamehameha, <b>merge</b> to the far left lane after passing stop at Kamehameha/Kuahelani (McDonald's), <b>If</b> Meheula Pkwy, service appropriate stop at Mililani Transit Center, <b>merge</b> to the far left lane after passing stop at Meheula/Kuahelani, continue to Mililani Mauka, <b>If</b> Ainamakua at traffic light, <b>If</b> Makaikai at stop sign, <b>If</b> Ukuwai at stop sign to Mililani Park &amp; Ride, <b>rt</b> Ainamakua at stop sign, <b>rt</b> Meheula Pkwy at traffic light, <b>cross</b> over H-2 overpass, <b>take</b> on-ramp to H-2 SOUTH (<i>Do not travel in the left lane on H-1 or H-2 during non-peak hours unless absolutely necessary. Utilize the HOV LANE during HOV hours while traveling on H-2 SOUTH.</i>), onto H-1 EAST (<i>If open, utilize ZIPPER LANE at the H-1/H-2 Merge or the Radford Dr Crossover. If not, utilize HOV LANE. To exit ZIPPER LANE, merge rt one lane after passing last ZIPPER LANE entrance [just after Radford Dr overpass]. Remain in right lane to take “EXPRESS LANE EXIT” to continue on viaduct.</i>),</p>	<p><b>take</b> EXIT 18B “MIDDLE ST/DILLINGHAM BLVD” onto Kamehameha, onto Dillingham, <b>rt</b> King, <b>rt</b> Kapiolani, <b>rt</b> Pensacola, <b>If</b> Waimanu, <b>If</b> Piikoi, <b>rt</b> Kona to terminus.</p>
<p>CONTINUED: </p>	

**ROUTE 51, HONOLULU-WAHIAWA  
ROUTE 52, HONOLULU-MILILANI-HALEIWA**

**OPERATOR'S GUIDE**

Revised: 5/14/25

<b>EASTBOUND: 52 – Kamehameha Hwy/Weed Circle to Ala Moana Center</b>	<b>CONTINUED:</b>
<p>From Kamehameha/Weed Circle continue on Kamehameha,  <b>rt</b> Joseph P. Leong,  <b>rt</b> Kamehameha at next traffic light,  <b>veer left</b> to enter Weed Circle and proceed to terminus at Weed Circle/Kaukonahua (Stop #2206).  From terminus at Weed Circle/Kaukonahua Rd (Stop #2206),  continue on Kamehameha,  <b>veer right</b> to take EXIT "WAHIAWA HONOLULU",  to continue on Kamehameha,  <b>If</b> Kilani at 7-Eleven,  <b>rt</b> Cane,  <b>rt</b> Center,  <b>If</b> into the Wahiawa Transit Center to Stop 6,  <b>exit rt</b> California,  <b>merge If</b> one lane after passing stop at California/Mango,  <b>If</b> Kamehameha,  <b>merge</b> to the far left lane after passing stop at Kamehameha/Kuahelani (McDonald's),  <b>If</b> Meheula Pkwy,  service appropriate stop at Mililani Transit Center,  <b>merge</b> to the far left lane after passing stop at Meheula/Kuahelani,  continue to Mililani Mauka,  <b>If</b> Ainamakua at traffic light,  <b>If</b> Makaikai at stop sign,  <b>If</b> Ukuwai at stop sign to Mililani Park &amp; Ride,  <b>rt</b> Ainamakua at stop sign,  <b>rt</b> Meheula Pkwy at traffic light,  <b>cross</b> over H-2 overpass,  <b>take</b> on-ramp to H-2 SOUTH (<i>Do not travel in the left lane on H-1 or H-2 during non-peak hours unless absolutely necessary. Utilize the HOV LANE during HOV hours while traveling on H-2 SOUTH.</i>),  onto H-1 EAST (<i>If open, utilize ZIPPER LANE at the H-1/H-2 Merge or the Radford Dr Crossover. If not, utilize HOV LANE. To exit ZIPPER LANE, merge rt one lane after passing last ZIPPER LANE entrance [just after Radford Dr overpass]. Remain in right lane to take "EXPRESS LANE EXIT" to continue on viaduct.</i>),  CONTINUED: </p>	<p><b>take</b> EXIT 18B "MIDDLE ST/DILLINGHAM BLVD" onto Kamehameha,  onto Dillingham,  <b>rt</b> King,  <b>rt</b> Kapiolani,  <b>rt</b> Pensacola,  <b>If</b> Waimanu,  <b>If</b> Piikoi,  <b>rt</b> Kona to terminus.</p>



**ROUTE 51, HONOLULU-WAHIAWA  
ROUTE 52, HONOLULU-MILILANI-HALEIWA**

**OPERATOR'S GUIDE**

Revised: 5/14/25

*Pearl City Car House to Starting Points*

**Alakea/Nimitz:** Rt Kuala, onto Moanalua Rd, rt on-ramp to H-1 EAST, take EXIT 21A "PALI," rt Pali, onto Bishop, then lf Nimitz, lf Alakea.

**Ala Moana Center/Kona:** Rt Kuala, onto Moanalua Rd, rt on-ramp to H-1 EAST, take EXIT 21B "PUNCHBOWL ST," onto Punchbowl, lf King, rt Pensacola, lf Waimanu, lf Piikoi, rt Kona.

**Alapai Transit Center:** Rt Kuala, onto Moanalua Rd, rt on-ramp to H-1 EAST, take EXIT 13A "KANEHOE/HONOLULU," Moanalua Fwy, H-1 EAST, take EXIT 21B "PUNCHBOWL ST," onto Punchbowl, lf King, lf into Alapai Transit Center.

**Beretania/Punchbowl:** Rt Kuala, onto Moanalua Rd, rt on-ramp to H-1 EAST, take EXIT 21B "PUNCHBOWL ST," onto Punchbowl, rt Beretania, in service WEST.

**Bishop/King:** Rt Kuala, onto Moanalua Rd, rt on-ramp to H-1 EAST, take EXIT 21A "PALI," rt Pali, onto Bishop.

**Kamehameha/Acacia:** Lf Kuala, lf Acacia, rt Kamehameha.

**Kamehameha/Achiu:** Lf Kuala, lf Acacia, rt Kamehameha, take on-ramp H-2 NORTH, take EXIT 8 "WAHIAWA," onto Kamehameha, Joseph P Leong Hwy, lf Kamehameha in service EAST.

**Kamehameha/Avocado:** Lf Kuala, lf Acacia, rt Kamehameha, take on-ramp H-2 NORTH, take EXIT 8 "WAHIAWA," onto Kamehameha, in service WEST.

**Kamehameha/Honomanu:** Rt Kuala, onto Moanalua Rd, rt on-ramp to H-1 EAST, take EXIT 13B "HALAWA HTS/STADIUM", onto Moanalua Frwy, take EXIT 1B "HALAWA HTS/HALAWA VALLEY/STADIUM", veer rt to take "PEARL HARBOR/STADIUM" off-ramp, onto Kahuapaani, rt Salt Lake, rt Kamehameha to Kamehameha/Honomanu, in service west.

**Kamehameha/Kahalewai:** Lf Kuala, lf Acacia, rt Kamehameha, take on-ramp H-2 NORTH, take EXIT 8 "WAHIAWA," onto Kamehameha, Joseph P Leong Hwy, lf Kamehameha to bus stop fronting Haleiwa Beach Park.

**Kamehameha/Pali Momi:** Rt Kuala, onto Moanalua Rd, rt Pali Momi, rt Kamehameha, in service WEST.

**Kamehameha/Opposite Haleiwa Beach Park:** Lf Kuala, lf Acacia, rt Kamehameha, take on-ramp to H-2 NORTH, take EXIT 8 "WAHIAWA", onto Kamehameha to Kamehameha/Joseph P. Leong Hwy, lf Kamehameha to bus stop opposite Haleiwa Beach Park (paved area far side of the bus stop).

**Kamehameha/Weed Circle:** Lf Kuala, lf Acacia, rt Kamehameha, take on-ramp to H-2 NORTH, take EXIT 8 "WAHIAWA," onto Kamehameha, along Weed Circle to bus stop fronting the 7-Eleven store.

**Mililani Park & Ride (Ukuwai/Makaikai):** Lf Kuala, lf Acacia, rt Kamehameha, take on ramp to H-2 NORTH, take EXIT 5A "MILILANI MAUKA," onto Meheula Pkwy, lf Ainamakua, lf Ukuwai, in service WEST.

**Wahiawa Heights:** Lf Kuala, lf Acacia, rt Kamehameha, take on-ramp to H-2 NORTH, take EXIT 8, "WAHIAWA," onto Kamehameha, rt California.

**Wahiawa Transit Center (Eastbound):** Lf Kuala, lf Acacia, rt Kamehameha, take on-ramp to H-2 NORTH, take EXIT 8 "WAHIAWA," onto Kamehameha, rt California, lf Cane, lf Center, lf into the Wahiawa Transit Center to appropriate stop.

**Wahiawa Transit Center (Westbound):** Lf Kuala, lf Acacia, rt Kamehameha, take on-ramp to H-2 NORTH, take EXIT 8 "WAHIAWA," onto Kamehameha, rt California, lf into the Wahiawa Transit Center to appropriate stop.

**Weed Circle/Kaukonahua Rd:** Lf Kuala, lf Acacia, rt Kamehameha, take on-ramp to H-2 NORTH, take EXIT 8 "WAHIAWA," onto Kamehameha, left onto Weed Circle to terminus at Weed Circle/Kaukonahua Rd (Stop #2206).

**ROUTE 51, HONOLULU-WAHIAWA  
ROUTE 52, HONOLULU-MILILANI-HALEIWA**

**OPERATOR'S GUIDE**

Revised: 5/14/25

*Kalihi Car House to Starting Points*

**Alakea/Nimitz:** Rt Middle, rt King, lf Kalihi, rt on-ramp to H-1 EAST, take EXIT 21A "PALI HWY", rt Pali, Bishop, lf Nimitz, lf Alakea.

**Ala Moana Center:** Rt Middle, rt King, lf Kalihi, rt on-ramp to H-1 EAST, take EXIT 21B "PUNCHBOWL ST", onto Punchbowl, lf King, rt Pensacola, lf Waimanu, lf Piikoi, rt Kona.

**Alapai Transit Center:** Rt Middle, rt King, lf Kalihi, rt on-ramp to H-1 EAST, take EXIT 21B "PUNCHBOWL ST", onto Punchbowl, lf King, lf Alapai Transit Center Diamond Head driveway to the layover area.

**Beretania/Punchbowl:** Rt Middle, rt King, lf Kalihi, rt on-ramp to H-1 EAST, take EXIT 21B "PUNCHBOWL ST", onto Punchbowl, rt Beretania.

**Bishop/King:** Rt Middle, rt King, lf Kalihi, rt on-ramp to H-1 EAST, take EXIT 21A "PALI HWY", rt Pali, onto Bishop.

**Kamehameha/Acacia:** Rt Middle, lf Kaua, onto Moanalua Frwy WEST, H-1 WEST, take EXIT 10 "PEARL CITY/WAIMALU", rt Moanalua Rd, lf Waimano Home Rd, rt Kamehameha.

**Kamehameha/Achiu:** Lf Middle, rt on-ramp to H-1 WEST, onto H-2 NORTH, take EXIT 8 "WAHIAWA", onto Kamehameha, Joseph P. Leong Hwy, lf Kamehameha.

**Kamehameha/Avocado:** Lf Middle, rt on-ramp to H-1 WEST, onto H-2 NORTH, take EXIT 8 "WAHIAWA", onto Kamehameha, **in service** WEST.

**Kamehameha/Honomanu:** Rt Middle, lf Kaua, onto Moanalua Frwy WEST, Moanalua Frwy, take "AIEA/PEARLRIDGE" EXIT, merge left take "PEARLRIDGE/PEARL CITY" EXIT, onto Kamehameha.

**Kamehameha/Kahalewai:** Lf Middle, rt on-ramp to H-1 WEST, onto H-2 NORTH, take EXIT 8 "WAHIAWA", onto Kamehameha, Joseph P. Leong Hwy, lf Kamehameha to bus stop fronting Haleiwa Beach Park.

**Kamehameha/Pali Momi:** Rt Middle, lf Kaua, onto Moanalua Frwy WEST, Moanalua Frwy, take "AIEA/PEARLRIDGE" EXIT, merge left take "PEARLRIDGE/PEARL CITY" EXIT, onto Kamehameha.

**Kamehameha/Opposite Haleiwa Beach Park:** Lf Middle, rt on-ramp to H-1 WEST, onto H-2 NORTH, take EXIT 8 "WAHIAWA", onto Kamehameha to Kamehameha/Joseph P. Leong Hwy, lf Kamehameha to bus stop opposite Haleiwa Beach Park (paved area far side of the bus stop).

**Kamehameha/Weed Circle:** Lf Middle, rt on-ramp to H-1 WEST, onto H-2 NORTH, take EXIT 8 "WAHIAWA", onto Kamehameha, along Weed Circle to bus stop fronting the 7-Eleven store.

**Mililani Park & Ride:** Lf Middle, rt on-ramp to H-1 WEST, onto H-2 NORTH, take EXIT 5A "MILILANI MAUKA", onto Meheula Prkwy, lf Ainamakua, lf Makaikai, lf Ukuwai to pull-off area fronting Mililani Park and Ride.

**Wahiawa Heights:** Lf Middle, rt on-ramp to H-1 WEST, onto H-2 NORTH, take EXIT 8 "WAHIAWA", onto Kamehameha, rt California.

**Wahiawa Transit Center (Eastbound):** Lf Middle, rt on-ramp to H-1 WEST, onto H-2 NORTH, take EXIT 8 "WAHIAWA", onto Kamehameha, rt California, lf Cane, lf Center, lf into Wahiawa Transit Center.

**Wahiawa Transit Center (Westbound):** Lf Middle, rt on-ramp to H-1 WEST, onto H-2 NORTH, take EXIT 8 "WAHIAWA", onto Kamehameha, rt California, lf into Wahiawa Transit Center.

**Weed Circle/Kaukonahua Rd:** Lf Kuala, lf Acacia, rt Kamehameha, take on-ramp to H-2 NORTH, take EXIT 8 "WAHIAWA," onto Kamehameha, left onto Weed Circle to terminus at Weed Circle/Kaukonahua Rd (Stop #2206).

**ROUTE 51, HONOLULU-WAHIAWA  
ROUTE 52, HONOLULU-MILILANI-HALEIWA**

**OPERATOR'S GUIDE**

Revised: 5/14/25

*Finish Points to Pearl City Car House*

**Ala Moana Center/Kona:** Kona, If Kona Iki, If Kapiolani, rt Piikoi, If Lunalilo, onto H-1 WEST, Moanalua Fwy, H-1 WEST, take EXIT 10 "PEARL CITY/WAIMALU," rt Moanalua Rd, onto Kuala.

**WEEKDAYS 3:30-5:30 p.m. – Mauka-bound traffic on Mahukona is prohibited from turning left onto Kapiolani Blvd. Vehicles affected are to proceed on Kona, rt Mahukona, rt Atkinson, rt Ala Moana Blvd, rt Piikoi, resume out of service route.**

*Continue Finish Points to Pearl City Car House*

**Alapai Transit Center:** Rt Alapai, If Beretania, rt Queen Emma, If Vineyard, onto H-1 WEST, Moanalua Fwy, H-1 WEST, take EXIT 10 "PEARL CITY/WAIMALU," rt Moanalua Rd, onto Kuala, If into Facility.

**Bishop St:** Bishop, rt Nimitz, rt Iwilei, If King, rt Liliha, If Vineyard, onto H-1 WEST, Moanalua Fwy, H-1 WEST, take EXIT 10 "PEARL CITY/WAIMALU," rt Moanalua Rd, onto Kuala, If into Facility.

**Kamehameha/Acacia:** Continue on Kamehameha, If Waimano Home Rd, If Kuala, If into Facility.

**Kamehameha/Achiu:** Kamehameha onto Weed Circle, exit rt to continue on Kamehameha take on-ramp to H-2, EXIT 1B "WAIANAE," take "WAIPAHU/PEARL CITY EXIT," rt Waipahu St, rt Kamehameha, take "PEARL CITY" off-ramp, onto Farrington, onto Kamehameha, If Acacia, rt Kuala, rt into Facility.

**Kamehameha/Honomanu:** Kamehameha, onto Moanalua Fwy, take EXIT 1B "HALAWA HTS/STADIUM," If Kahuapaani, rt Ulune, take on-ramp to H-1 WEST, take EXIT 10 "PEARL CITY/WAIMALU," rt Moanalua Rd, onto Kuala, If into Facility.

**Kamehameha/Olive:** Kamehameha, take on-ramp to H-2, EXIT 1B "WAIANAE," take "WAIPAHU/PEARL CITY EXIT," rt Waipahu St, rt Kamehameha, take "PEARL CITY" off-ramp, onto Farrington, onto Kamehameha, If Acacia, rt Kuala, rt into Facility.

**Kamehameha/ Opposite Haleiwa Beach Park:** From Kamehameha/Opposite Haleiwa Beach Park, continue on Kamehameha, rt Joseph P Leong Hwy, Kamehameha, take on-ramp to H-2, EXIT 1B "WAIANAE," take "WAIPAHU/PEARL CITY EXIT," rt Waipahu St, rt Kamehameha, take "PEARL CITY" off-ramp, onto Farrington, onto Kamehameha, If Acacia, rt Kuala, rt into Facility.

**Kamehameha/Pali Momi:** Kamehameha, If Honomanu, If Moanalua Rd, onto Kuala, If into Facility.

**Kamehameha/Weed Circle:** Kamehameha take on-ramp to H-2, EXIT 1B "WAIANAE," take "WAIPAHU/PEARL CITY EXIT," rt Waipahu St, rt Kamehameha, take "PEARL CITY" off-ramp, onto Farrington, onto Kamehameha, If Acacia, rt Kuala, rt into Facility.

**Puninoni/Nonohe:** Nonohe, rt California, If Kamehameha, take on-ramp to H-2, EXIT 1B "WAIANAE," take "WAIPAHU/PEARL CITY EXIT," rt Waipahu St, rt Kamehameha, take "PEARL CITY" off-ramp, onto Farrington, onto Kamehameha, If Acacia, rt Kuala, rt into Facility.

**Wahiawa Transit Center:** Rt California, If Kamehameha, take on-ramp to H-2, EXIT 1B "WAIANAE," take "WAIPAHU/PEARL CITY EXIT," rt Waipahu St, rt Kamehameha, take "PEARL CITY" off-ramp, onto Farrington, onto Kamehameha, If Acacia, rt Kuala, rt into Facility.

**Weed Circle/Kaukonahua:** Continue on Weed Circle, take EXIT "WAHIAWA/HONOLULU", rt Kamehameha, take onramp to H-2, take EXIT 1B "WAIANAE", take "WAIPAHU/PEARL CITY" EXIT, rt Waipahu St, rt Kamehameha, take "PEARL CITY" off-ramp, onto Farrington, onto Kamehameha, If Acacia, rt Kuala, rt into Facility.

*Finish Points to Kalihi Car House*

**Ala Moana Center:** Kona, If Mahukona, If Kapiolani, rt Piikoi, If Lunalilo, onto H-1 WEST (See Note), Moanalua Frwy, H-1 WEST, rt "AIRPORT/PEARL HARBOR" EXIT, rt EXIT 19A "MIDDLE ST", Kaua, If Middle. **NOTE:** When access to H-1 WEST is barricaded, continue on on-ramp, take EXIT 22 "VINEYARD BLVD", onto Vineyard, rt Punchbowl, onto H-1 WEST, Moanalua Frwy, H-1 WEST, rt "AIRPORT/PEARL HARBOR" EXIT, rt EXIT 19A "MIDDLE ST", Kaua, If Middle.

**ROUTE 51, HONOLULU-WAHIAWA**  
**ROUTE 52, HONOLULU-MILILANI-HALEIWA**

**OPERATOR'S GUIDE**

Revised: 5/14/25

**Alapai Transit Center:** Rt Alapai, lf Beretania, rt Queen Emma, lf Kukui, rt Pali, lf Vineyard, onto H-1 WEST, Moanalua Frwy, H-1 WEST, rt "AIRPORT/PEARL HARBOR" EXIT, rt EXIT 19A "MIDDLE ST", Kaua, lf Middle.

**Bishop Street:** Bishop, rt Nimitz Hwy, rt Iwilei, lf King, rt Liliha, lf Vineyard, onto H-1 WEST, Moanalua Frwy, H-1 WEST, rt "AIRPORT/PEARL HARBOR" EXIT, rt EXIT 19A "MIDDLE ST", Kaua, lf Middle.

**Kamehameha/Acacia:** Kamehameha, onto Moanalua Frwy, take EXIT 4 "FORT SHAFTER/KING ST", King, rt Middle.

**Kamehameha/Achiu:** Kamehameha, take on-ramp to H-2, onto H-1 EAST, take EXIT 18B "MIDDLE ST/DILLINGHAM BLVD", lf Middle.

**Kamehameha/Honomanu:** Kamehameha, onto Moanalua Frwy, take EXIT 4 "FORT SHAFTER/KING ST", King, rt Middle.

**Kamehameha/Olive:** Kamehameha, take on-ramp to H-2, onto H-1 EAST, take EXIT 18B "MIDDLE ST/DILLINGHAM BLVD", lf Middle.

**Kamehameha/Opposite Haleiwa Beach Park:** From Kamehameha/opposite Haleiwa Beach Park, continue on Kamehameha, rt Joseph P. Leong, onto Kamehameha, take on-ramp to H-2, onto H-1 EAST, take EXIT 18B "MIDDLE ST/DILLINGHAM BLVD", lf Middle.

**Kamehameha/Pali Momi:** Kamehameha, onto Moanalua Frwy, take EXIT 4 "FORT SHAFTER/KING ST", King, rt Middle.

**Kamehameha/Weed Circle:** Kamehameha, take on-ramp to H-2, onto H-1 EAST, take EXIT 18B "MIDDLE ST/DILLINGHAM BLVD", lf Middle.

**Puninoni/Nonohe:** Nonohe, rt California, lf Kamehameha, take on-ramp to H-2, onto H-1 EAST, take EXIT 18B "MIDDLE ST/DILLINGHAM BLVD", lf Middle.

**Wahiawa Transit Center:** Rt Californina, lf Kamehameha, take on-ramp to H-2, onto H-1 EAST, take EXIT 18B "MIDDLE ST/DILLINGHAM BLVD", lf Middle.

**Weed Circle/Kaukonahua:** Continue on Weed Circle, take EXIT "WAHIAWA/HONOLULU", rt Kamehameha, take onramp to H-2, onto H-1 EAST, take EXIT 18B "MIDDLE ST/DILLINGHAM BLVD", lf Middle, rt into Facility.

*Relief Points*

**WESTBOUND:**

Alapai Transit Center  
Kamehameha/Lumiauau  
Mililani Mauka Park & Ride

**EASTBOUND:**

Kamehameha/Acacia  
Mililani Mauka Park & Ride

*Destination Signs*

**WESTBOUND:**

**ROUTE 51, HONOLULU-WAHIAWA**

To Wahiawa Transit Center

51 WAHIAWA

To Wahiawa Heights

51 WAHIAWA HEIGHTS

**ROUTE 52, HONOLULU-MILILANI-HALEIWA**

To Haleiwa

52 WAHIAWA-HALEIWA

To Wahiawa Transit Center

52 WAHIAWA

**EASTBOUND:**

**ROUTE 51, HONOLULU-WAHIAWA**

To Alapai Street

51 ALAPAI TRANSIT CTR

To Ala Moana Center

51 HONOLULU-ALA MOANA CENTER

To Kamehameha/Acacia

51 PEARL CITY

To Kamehameha /Honomanu St

51 PEARLRIDGE

To King/Beretania Junction or King/Punchbowl

51 AALA PARK

**ROUTE 52, HONOLULU-MILILANI-HALEIWA**

To Alapai Street

52 ALAPAI TRANSIT CTR

To Ala Moana Center

52 HONOLULU-ALA MOANA CENTER

***OPERATOR'S GUIDE***

**ROUTE 51, HONOLULU-WAHIAWA**  
**ROUTE 52, HONOLULU-MILILANI-HALEIWA**  
Revised: 5/14/25